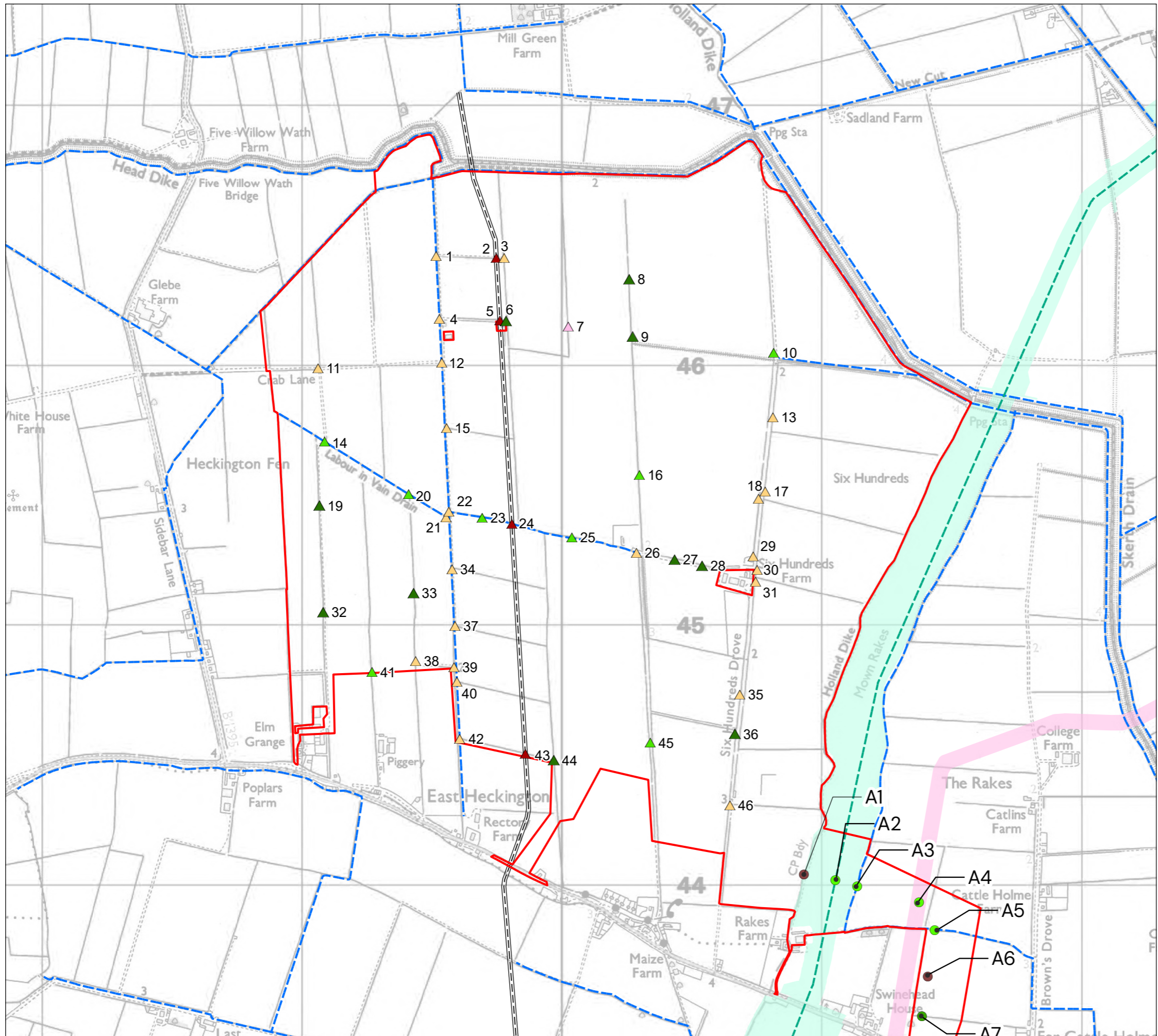


Copyright Pegasus Planning Group Ltd. © Crown copyright and database rights 2023. Ordnance Survey 0100031673. Empasite Licence number 0100031673. Promap Licence number 1002020449. Pegasus accepts no liability for any use of this document other than for its original purpose, or by the original client, or following Pegasus' express agreement to such use. T 01285 64777 www.pegasusgroup.co.uk



KEY

- Order Limits
- Gas Pipeline
- BSIDB Watercourse
- Viking Lnk Extent
- Viking Link Cable
- Triton Knoll DCO Extent*

Onsite Crossing Solution

- ▲ Potential dam and pump Worst case HDD (or similar technology)
- ▲ Potential open cut. Potential dam and pump Worst case HDD (or similar technology)
- ▲ Potential HDD (or similar technology) location
- ▲ Potential HDD (or similar technology) location under gas main
- ▲ Potential open cut trench using existing gaps and culverts. Worst Case HDD (or similar technology)

Offsite Crossing Solution (likely crossing scenario)

- Potential dam and pump. Worst case HDD (or similar technology)
- Potential HDD (or similar technology) location
- Open Cut (and Plate if required)

Cabling within the energy park is subject to detailed design and crossings in location and number are indicative

Drilling locations within the Energy Park Site (to cross underground utilities) shall not be closer than 300 m from properties located along the A17 and at least 500 m from other properties

Where required, works will follow HSE GS6, Guidance which relates to clearances to overhead lines

Locations are assessed in the relevant chapters to provide a worst-case scenario, e.g. noise impacts, but could be open cut depending on the detailed design

** final Triton Knoll route configuration not publicly available*

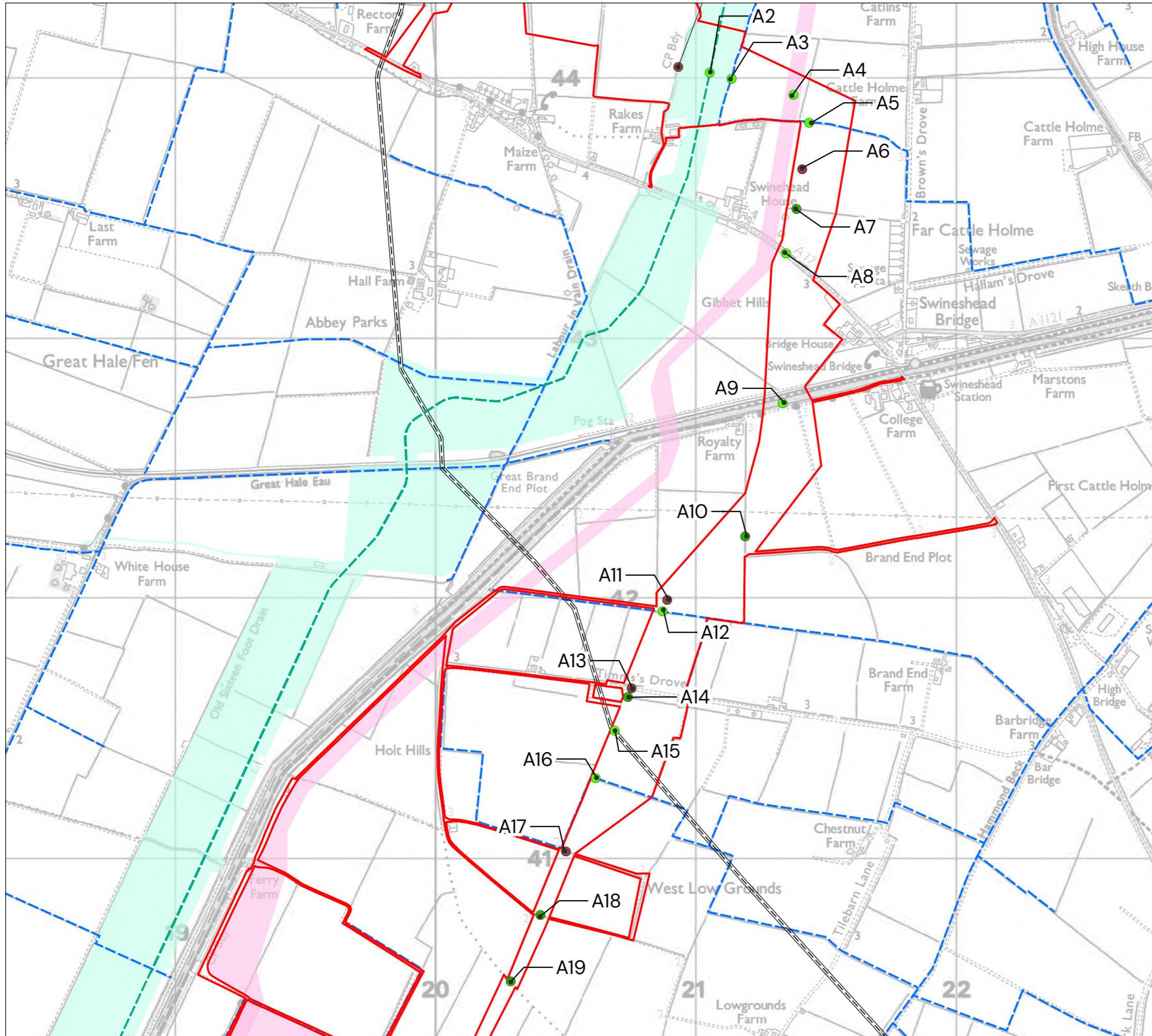
DCO Document Reference: 6.2.4
APFP Regulation: 5(2)(a)

FIGURE 4.2 INDICATIVE DRILL (OR SIMILAR TECHNOLOGY) LOCATIONS

DATE	SCALE	SHEET	REVISION
15/02/2023	1:15,000@A3	1	C

DRAWING NUMBER P20-2370_60

0 0.6 km



KEY

- Order Limits
- Gas Pipeline
- BSIDB Watercourse
- Viking Lnk Extent
- Viking Link Cable
- Triton Knoll DCO Extent*

Onsite Crossing Solution

- ▲ Potential dam and pump Worst case HDD (or similar technology)
- ▲ Potential open cut. Potential dam and pump Worst case HDD (or similar technology)
- ▲ Potential HDD (or similar technology) location
- ▲ Potential HDD (or similar technology) location under gas main
- ▲ Potential open cut trench using existing gaps and culverts. Worst Case HDD (or similar technology)

Offsite Crossing Solution (likely crossing scenario)

- Potential dam and pump. Worst case HDD (or similar technology)
- Potential HDD (or similar technology) location
- Open Cut (and Plate if required)

Cabling within the energy park is subject to detailed design and crossings in location and number are indicative

Drilling locations within the Energy Park Site (to cross underground utilities) shall not be closer than 300 m from properties located along the A17 and at least 500 m from other properties

Where required, works will follow HSE GS6, Guidance which relates to clearances to overhead lines

Locations are assessed in the relevant chapters to provide a worst-case scenario, e.g. noise impacts, but could be open cut depending on the detailed design

** final Triton Knoll route configuration not publicly available*

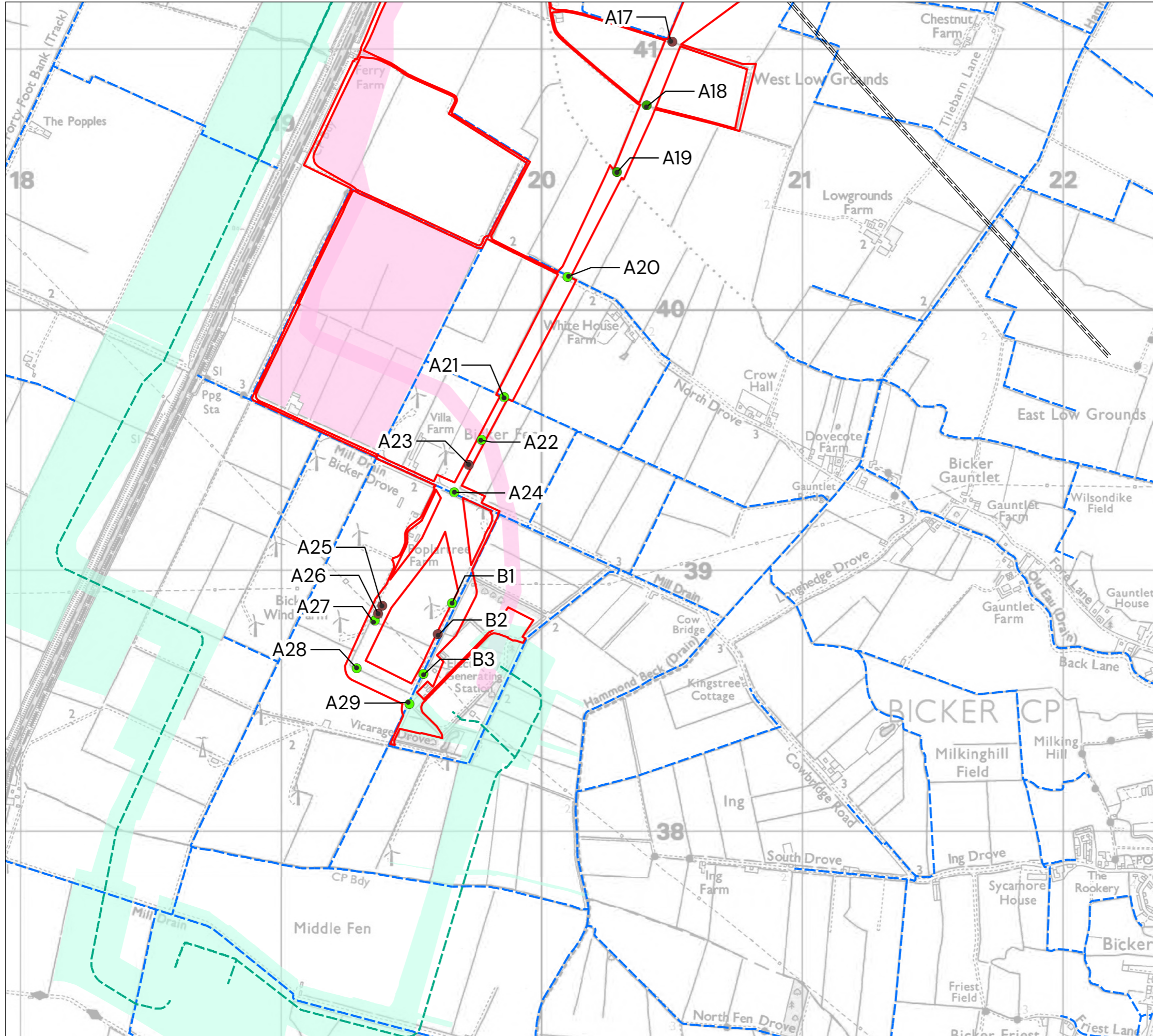
DCO Document Reference: 6.2.4

APFP Regulation: 5(2)(a)

FIGURE 4.2 INDICATIVE DRILL (OR SIMILAR TECHNOLOGY) LOCATIONS

DATE	SCALE	SHEET	REVISION
15/02/2023	1:15,000@A3	2	C

DRAWING NUMBER	0	0.6 km
P20-2370_60		



KEY

- Order Limits
- Gas Pipeline
- BSIDB Watercourse
- Viking Lnk Extent
- Viking Link Cable
- Triton Knoll DCO Extent*

Onsite Crossing Solution

- ▲ Potential dam and pump Worst case HDD (or similar technology)
- ▲ Potential open cut. Potential dam and pump Worst case HDD (or similar technology)
- ▲ Potential HDD (or similar technology) location
- ▲ Potential HDD (or similar technology) location under gas main
- ▲ Potential open cut trench using existing gaps and culverts. Worst Case HDD (or similar technology)

Offsite Crossing Solution (likely crossing scenario)

- Potential dam and pump. Worst case HDD (or similar technology)
- Potential HDD (or similar technology) location
- Open Cut (and Plate if required)

Cabling within the energy park is subject to detailed design and crossings in location and number are indicative

Drilling locations within the Energy Park Site (to cross underground utilities) shall not be closer than 300 m from properties located along the A17 and at least 500 m from other properties

Where required, works will follow HSE GS6, Guidance which relates to clearances to overhead lines

Locations are assessed in the relevant chapters to provide a worst-case scenario, e.g. noise impacts, but could be open cut depending on the detailed design

** final Triton Knoll route configuration not publicly available*

DCO Document Reference: 6.2.4
APFP Regulation: 5(2)(a)

FIGURE 4.2 INDICATIVE DRILL (OR SIMILAR TECHNOLOGY) LOCATIONS

DATE	SCALE	SHEET	REVISION
15/02/2023	1:15,000@A3	3	C

DRAWING NUMBER	
P20-2370_60	0 ↑ 0.6 km

Copyright Pegasus Planning Group Ltd. © Crown copyright and database rights 2023. Ordnance Survey 0100030373. Emapate Licence number 0100030373. Promap Licence number 1002020449. Pegasus accepts no liability for any use of this document other than for its original purpose, or by the original client, or following Pegasus' express agreement to such use. T:0285 840777 www.pegasusgroup.co.uk